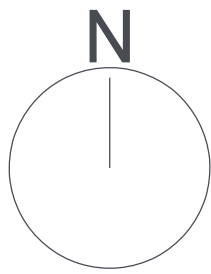
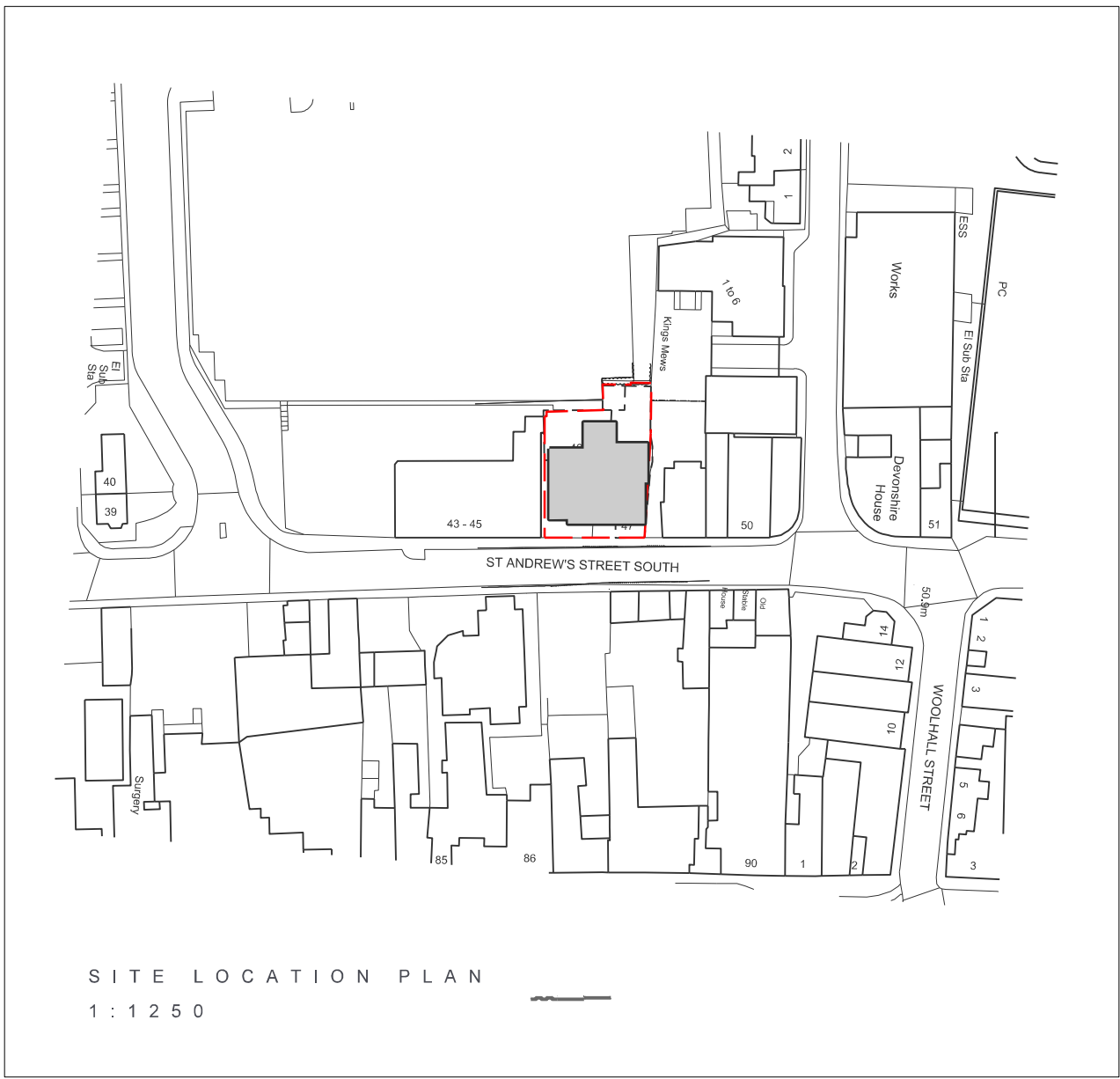
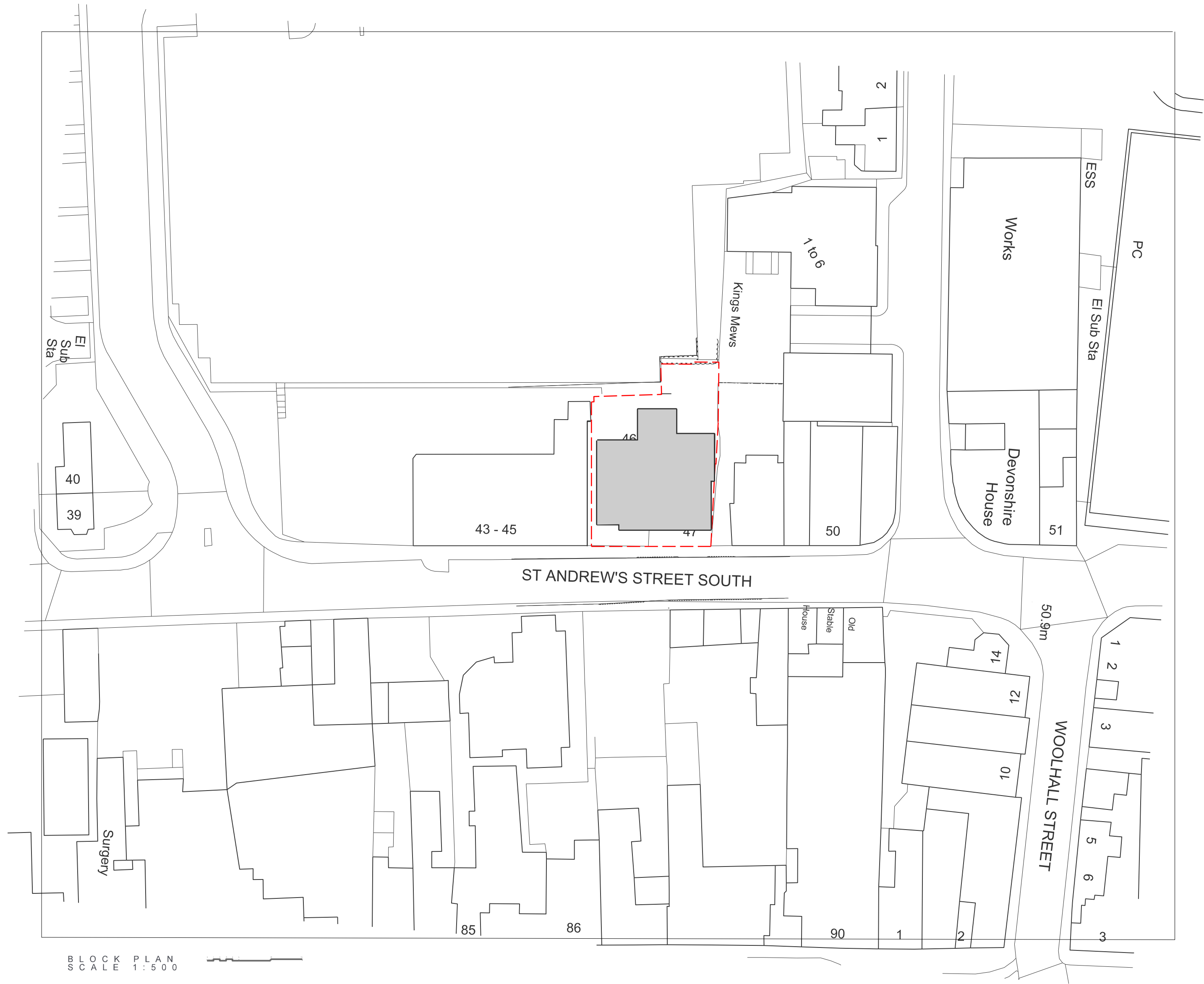


DO NOT SCALE FROM THIS DRAWING. WORK TO FIGURED DIMENSIONS.
THIS DRAWING IS THE COPYRIGHT OF STANLEY BRAGG ARCHITECTS LTD
AND SHOULD ONLY BE REPRODUCED WITH THEIR EXPRESS PERMISSION.



A	PLANNING SUBMISSION	JR	28.03.17
REV	NOTE	DRN	DATE

SKETCH	BUILDING REGS	
PRELIMINARY	TENDER	
APPROVAL	CONSTRUCTION	
X PLANNING	HAS FILE	

Stanley Bragg
ARCHITECTS
STANLEY BRAGG ARCHITECTS LIMITED
PAPILLUS HOUSE, 1ST FLOOR, TOLLGATE WEST, COLCHESTER, CO3 8AQ
T: 01206 571371 F: 01206 766497
3RD FLOOR ELDON HOUSE, ELDON STREET, LONDON EC2M 7LS
T: 0203 6975 925
E: arch@stanleybragg.co.uk

CLIENT JULIA MACKAY PROPERTIES			
PROJECT ST. ANDREWS STREET SOUTH			
DRAWING DEMOLITION, BLOCK AND SITE LOCATION PLAN			
SCALE 1:500 @ A1	1:1250 @ A1	DRAWN JR	CHECKED SEJ
DATE MARCH 2017			REVISION A
DRAWING NUMBER 6405/1203			1

